















**Department of Civil Engineering**

**Civil Engineering infrastructure (Classrooms and Seminar Hall) with geo-tagged photographs**






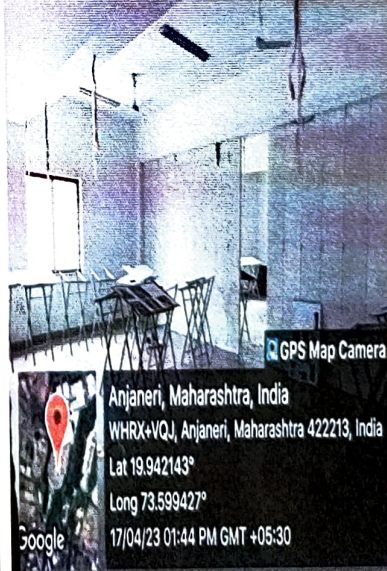
Sr. No.	Classroom	GPS Stamp Photo 1	GPS Stamp Photo 2
1.	Classroom No 1	 <p>Anjaneri, Maharashtra, India WHVX+6JV, Anjaneri, Maharashtra 422213, India Lat 19.943488° Long 73.599584° 17/04/23 01:37 PM GMT +05:30</p>	 <p>Anjaneri, Maharashtra, India WHVX+6JV, Anjaneri, Maharashtra 422213, India Lat 19.943359° Long 73.599749° 17/04/23 01:37 PM GMT +05:30</p>
2.	Classroom No 2	 <p>Anjaneri, Maharashtra, India WHVX+6JV, Anjaneri, Maharashtra 422213, India Lat 19.943241° Long 73.599804° 17/04/23 01:37 PM GMT +05:30</p>	 <p>Anjaneri, Maharashtra, India WHRX+VQJ, Anjaneri, Maharashtra 422213, India Lat 19.941156° Long 73.598242° 17/04/23 01:37 PM GMT +05:30</p>
3.	Classroom No 3	 <p>Anjaneri, Maharashtra, India WHVX+6JV, Anjaneri, Maharashtra 422213, India Lat 19.943217° Long 73.599093° 17/04/23 01:30 PM GMT +05:30</p>	 <p>Anjaneri, Maharashtra, India WHVX+6JV, Anjaneri, Maharashtra 422213, India Lat 19.943324° Long 73.599929° 17/04/23 01:39 PM GMT +05:30</p>



4.	Classroom No 4	 <p>GPS Map Camera Anjaneri, Maharashtra, India Sapkal Knowledge Hub, Anjaneri, Maharashtra 422213, India Lat 19.944765° Long 73.598242° 17/04/23 01:42 PM GMT +05:30</p>	 <p>GPS Map Camera Anjaneri, Maharashtra, India Sapkal Knowledge Hub, Anjaneri, Maharashtra 422213, India Lat 19.944765° Long 73.598242° 17/04/23 01:42 PM GMT +05:30</p>
5.	Classroom No 5	 <p>GPS Map Camera Anjaneri, Maharashtra, India Sapkal Knowledge Hub, Anjaneri, Maharashtra 422213, India Lat 19.944765° Long 73.598242° 17/04/23 01:45 PM GMT +05:30</p>	 <p>GPS Map Camera Anjaneri, Maharashtra, India X:H3P+2HG, Anjaneri, Maharashtra 422213, India Lat 19.952637° Long 73.58637° 17/04/23 01:46 PM GMT +05:30</p>
6.	Classroom No 6	 <p>GPS Map Camera Anjaneri, Maharashtra, India WHRX+VQJ, Anjaneri, Maharashtra 422213, India Lat 19.942143° Long 73.599427° 17/04/23 01:46 PM GMT +05:30</p>	 <p>GPS Map Camera Anjaneri, Maharashtra, India WHVX+6JV, Anjaneri, Maharashtra 422213, India Lat 19.943158° Long 73.60001° 17/04/23 01:46 PM GMT +05:30</p>
7.	Classroom No 7	 <p>GPS Map Camera Anjaneri, Maharashtra, India WHVX+6JV, Anjaneri, Maharashtra 422213, India Lat 19.943324° Long 73.599920° 17/04/23 01:40 PM GMT +05:30</p>	 <p>GPS Map Camera Anjaneri, Maharashtra, India WHVX+6JV, Anjaneri, Maharashtra 422213, India Lat 19.9434° Long 73.599672° 17/04/23 01:40 PM GMT +05:30</p>







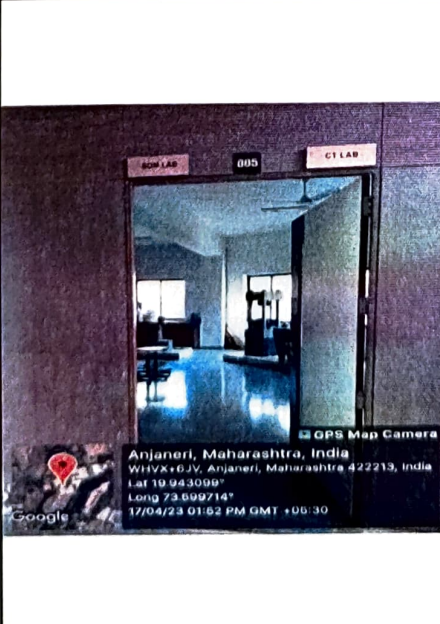
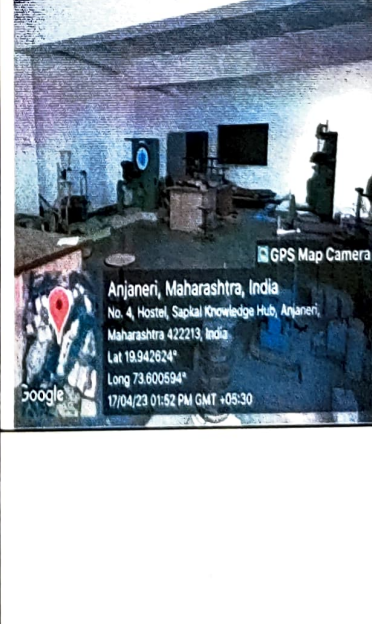


8.	Tutorial Room	 <p>107 PO TUTORIAL ROOM</p> <p>GPS Map Camera Anjaneri, Maharashtra, India XH3P+2HG, Anjaneri, Maharashtra 422213, India Lat 19.95264° Long 73.586373° 17/04/23 01:41 PM GMT +05:30</p>	 <p>GPS Map Camera Anjaneri, Maharashtra, India XH3P+2HG, Anjaneri, Maharashtra 422213, India Lat 19.95264° Long 73.586373° 17/04/23 01:41 PM GMT +05:30</p>
9.	Departmental Library	 <p>DEPARTMENT LIBRARY 204</p> <p>GPS Map Camera Anjaneri, Maharashtra, India WHRX+VQJ, Anjaneri, Maharashtra 422213, India Lat 19.941412° Long 73.597138° 17/04/23 01:49 PM GMT +05:30</p>	 <p>GPS Map Camera Anjaneri, Maharashtra, India WHRX+VQJ, Anjaneri, Maharashtra 422213, India Lat 19.941412° Long 73.597138° 17/04/23 01:49 PM GMT +05:30</p>
10.	Drawing Hall	 <p>GPS Map Camera Anjaneri, Maharashtra, India WHRX+VQJ, Anjaneri, Maharashtra 422213, India Lat 19.942143° Long 73.599427° 17/04/23 01:44 PM GMT +05:30</p>	 <p>GPS Map Camera Anjaneri, Maharashtra, India WHRX+VQJ, Anjaneri, Maharashtra 422213, India Lat 19.942143° Long 73.599427° 17/04/23 01:44 PM GMT +05:30</p>







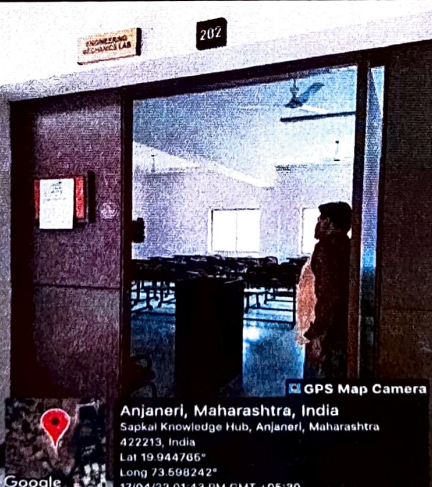



Civil Engineering infrastructure (Laboratories) with geo-tagged photographs

Sr. No.	Lab	GPS Stamp Photo 1	GPS Stamp Photo 2
1.	Geotechnical Engineering Lab	 <p>002 GEO TECHNICAL LAB</p> <p>Anjaneri, Maharashtra, India                      WHRX+VQJ, Anjaneri, Maharashtra 422213, India                      Lat 19.941981°                      Long 73.598584°                      17/04/23 01:51 PM GMT +05:30</p>	 <p>Anjaneri, Maharashtra, India                      WHRX+VQJ, Anjaneri, Maharashtra 422213, India                      Lat 19.942188°                      Long 73.599325°                      17/04/23 01:52 PM GMT +05:30</p>
2.	Transportation Engineering Lab	 <p>TRANSPORTATION LAB 003</p> <p>Anjaneri, Maharashtra, India                      WHRX+VQJ, Anjaneri, Maharashtra 422213, India                      Lat 19.941037°                      Long 73.59781°                      17/04/23 01:51 PM GMT +05:30</p>	 <p>Anjaneri, Maharashtra, India                      WHRX+VQJ, Anjaneri, Maharashtra 422213, India                      Lat 19.94145°                      Long 73.597927°                      17/04/23 01:51 PM GMT +05:30</p>
3.	Concrete Technology/ Strength of Materials Lab	 <p>CON LAB 005 CT LAB</p> <p>Anjaneri, Maharashtra, India                      WHVX+6JV, Anjaneri, Maharashtra 422213, India                      Lat 19.943099°                      Long 73.609714°                      17/04/23 01:52 PM GMT +05:30</p>	 <p>Anjaneri, Maharashtra, India                      No. 4, Hostel, Sapkal Knowledge Hub, Anjaneri,                      Maharashtra 422213, India                      Lat 19.942624°                      Long 73.600594°                      17/04/23 01:52 PM GMT +05:30</p>





4.	Geology Lab	 <p>101</p> <p>NO MASK, NO ENTRY</p> <p>GPS Map Camera</p> <p>Anjaneri, Maharashtra, India No. 4, Hostel, Sapkal Knowledge Hub, Anjaneri, Maharashtra 422213, India Lat 19.942785° Long 73.60009° 17/04/23 01:48 PM GMT +05:30</p> <p>Google</p>	 <p>GPS Map Camera</p> <p>Anjaneri, Maharashtra, India W1VYX+8JV, Anjaneri, Maharashtra 422213, India Lat 19.942982° Long 73.600088° 17/04/23 01:48 PM GMT +05:30</p> <p>Google</p>
5.	Computer Lab	 <p>COMPUTER LAB 100</p> <p>GPS Map Camera</p> <p>Anjaneri, Maharashtra, India WHRX+VQJ, Anjaneri, Maharashtra 422213, India Lat 19.941009° Long 73.597859° 17/04/23 01:50 PM GMT +05:30</p> <p>Google</p>	 <p>GPS Map Camera</p> <p>Anjaneri, Maharashtra, India No. 4, Hostel, Sapkal Knowledge Hub, Anjaneri, Maharashtra 422213, India Lat 19.94263° Long 73.600572° 17/04/23 01:50 PM GMT +05:30</p> <p>Google</p>
6.	Engineering Mechanics Lab	 <p>ENGINEERING MECHANICS LAB 202</p> <p>GPS Map Camera</p> <p>Anjaneri, Maharashtra, India Sapkal Knowledge Hub, Anjaneri, Maharashtra 422213, India Lat 19.944765° Long 73.598242° 17/04/23 01:43 PM GMT +05:30</p> <p>Google</p>	 <p>GPS Map Camera</p> <p>Anjaneri, Maharashtra, India Sapkal Knowledge Hub, Anjaneri, Maharashtra 422213, India Lat 19.944765° Long 73.598242° 17/04/23 01:43 PM GMT +05:30</p> <p>Google</p>



7.	Survey Lab		
----	------------	--	--



**Prof.(Dr.) Sahebrao B. Baga'**  
**Principal**  
 Late G. N. Sapkal College of Engineering...  
 Anjaneri, Nashik-422 213.