



**KALYANI CHARITABLE TRUST'S
LATE G. N. SAPKAL COLLEGE OF ENGINEERING**



Kalyani Hills, Anjaneri-Vadholi, Trimbakeshwar Road, Dist: Nashik - 422 212 (India)
 Tel.: +91 - 2594 - 220168/71. Fax : +91 - 2594 - 220174
 Website: www.sapkalknowledgehub.org, E-mail: gns_engineering@sapkalknowledgehub.com

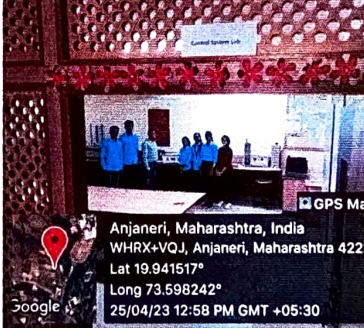
Department of Electrical Engineering

Electrical Engineering Infrastructure (Classrooms) with geo-tagged photographs











Sr. No.	Classroom	GPS Stamp Photo 1	GPS Stamp Photo 2
1.	Classroom No 1	<p>GPS Map Camera Anjaneri, Maharashtra, India WHRX+VQJ, Anjaneri, Maharashtra 422213, India Lat 19.941052° Long 73.597138° 24/02/23 10:54 AM GMT +05:30</p>	<p>GPS Map Camera Anjaneri, Maharashtra, India WHRX+VQJ, Anjaneri, Maharashtra 422213, India Lat 19.941052° Long 73.597138° 24/02/23 10:53 AM GMT +05:30</p>
2.	Classroom No 2	<p>GPS Map Camera Anjaneri, Maharashtra, India WHRX+VQJ, Anjaneri, Maharashtra 422213, India Lat 19.941052° Long 73.597138° 24/02/23 10:54 AM GMT +05:30</p>	<p>GPS Map Camera Anjaneri, Maharashtra, India WHRX+VQJ, Anjaneri, Maharashtra 422213, India Lat 19.941052° Long 73.597138° 24/02/23 10:53 AM GMT +05:30</p>
3.	Classroom No 3	<p>GPS Map Camera Anjaneri, Maharashtra, India WHVX+6JY, Anjaneri, Maharashtra 422213, India Lat 19.9437° Long 73.600449° 20/04/23 10:16 AM GMT +05:30</p>	<p>GPS Map Camera Anjaneri, Maharashtra, India WHVX+6JY, Anjaneri, Maharashtra 422213, India Lat 19.9437° Long 73.600449° 20/04/23 10:59 AM GMT +05:30</p>



Electrical Engineering (laboratories) with geo-tagged photographs

Sr. No.	Lab	GPS Stamp Photo 1	GPS Stamp Photo 2
1.	Basic Electrical Engineering Lab.	 <p>Anjaneri, Maharashtra, India Trimbakeshwar Rd, Anjaneri, Maharashtra 4222 Lat 19.943867° Long 73.600684° 25/04/23 01:05 PM GMT +05:30</p>	 <p>Anjaneri, Maharashtra, India Trimbakeshwar Rd, Anjaneri, Maharashtra 422213, India Lat 19.943857° Long 73.600684° 25/04/23 01:05 PM GMT +05:30</p>
2.	Electrical Measurement & Instrumentation Lab	 <p>Anjaneri, Maharashtra, India WHRX+VQJ, Anjaneri, Maharashtra 422213, India Lat 19.941062° Long 73.597138° 24/02/23 11:13 AM GMT +05:30</p>	 <p>Anjaneri, Maharashtra, India Trimbakeshwar Rd, Anjaneri, Maharashtra 422213, India Lat 19.943845° Long 73.600702° 25/04/23 12:58 PM GMT +05:30</p>
3.	Control System Lab	 <p>Anjaneri, Maharashtra, India WHRX+VQJ, Anjaneri, Maharashtra 4222 Lat 19.941517° Long 73.598242° 25/04/23 12:58 PM GMT +05:30</p>	 <p>Anjaneri, Maharashtra, India Trimbakeshwar Rd, Anjaneri, Maharashtra 422213, India Lat 19.943845° Long 73.600702° 25/04/23 12:58 PM GMT +05:30</p>
4.	Advance Microcontroller Lab	 <p>Anjaneri, Maharashtra, India WHRX+VQJ, Anjaneri, Maharashtra 422213, India Lat 19.940726° Long 73.597508° 21/04/23 02:53 PM GMT +05:30</p>	 <p>Anjaneri, Maharashtra, India Sapkal Knowledge Hub, Anjaneri, Maharashtra 422213, India Lat 19.944765° Long 73.598242° 25/04/23 12:54 PM GMT +05:30</p>



5.	Programming and & Research Lab	 <p>Nashik, Maharashtra, India XH3X+W9J, Nashik, Maharashtra 422213 Lat 19.954813° Long 73.598369° 25/04/23 01:02 PM GMT +05:30</p>	 <p>Anjaneri, Maharashtra, India Trimbakeshwar Rd, Anjaneri, Maharashtra 422213, India Lat 19.943856° Long 73.600698° 25/04/23 01:02 PM GMT +05:30</p>
6.	Power Electronics and Drives Lab	 <p>Anjaneri, Maharashtra, India WHRX+VQJ, Anjaneri, Maharashtra 422213, India Lat 19.940725° Long 73.597508° 21/04/23 02:53 PM GMT +05:30</p>	 <p>Anjaneri, Maharashtra, India Trimbakeshwar Rd, Anjaneri, Maharashtra 422213, India Lat 19.94384° Long 73.600678° 21/04/23 02:53 PM GMT +05:30</p>
7.	Electrical Machines Lab	 <p>Anjaneri, Maharashtra, India WHRX+VQJ, Anjaneri, Maharashtra 422213, India Lat 19.941052° Long 73.597138° 24/02/23 10:57 AM GMT +05:30</p>	 <p>Anjaneri, Maharashtra, India WHRX+VQJ, Anjaneri, Maharashtra 422213, India Lat 19.941052° Long 73.597138° 24/02/23 10:57 AM GMT +05:30</p>
8.	High Voltage Engg. Lab	 <p>Anjaneri, Maharashtra, India WHRX+VQJ, Anjaneri, Maharashtra 422213, India Lat 19.941052° Long 73.597138° 24/02/23 11:06 AM GMT +05:30</p>	 <p>Anjaneri, Maharashtra, India WHRX+VQJ, Anjaneri, Maharashtra 422213, India Lat 19.941052° Long 73.597138° 24/02/23 11:07 AM GMT +05:30</p>
9.	Power System Lab	 <p>Nashik, Maharashtra, India XH3X+W9J, Nashik, Maharashtra 422213 Lat 19.954813° Long 73.598369° 25/04/23 12:51 PM GMT +05:30</p>	 <p>Nashik, Maharashtra, India XH3X+W9J, Nashik, Maharashtra 422213, India Lat 19.954813° Long 73.598369° 25/04/23 12:51 PM GMT +05:30</p>




Prof.(Dr.) Sahebrao B. Bagal
 Principal
 Late G. N. Sapkal College of Engineering
 Anjaneri, Nashik-422 213.