






Academic Visit during AY 2025-26 Sem II


Particulars	Description
Activity	Industrial Visit RMC Plant
Title	INDUSTRIAL VISIT RMC PLANT
Venue	Harsh Constructions Pvt.Ltd Talegaon Phata, Wadholi, Nasik
Date	18/3/2026
Speaker / Resource Person	Mr. Rameshwar Patil Project Engineer
Geo- tag photos of the activity	 <p>GPS Map Camera Talegaon Anjaneri, Maharashtra, India Xj5r+j7g, Talegaon Anjaneri, Maharashtra 422213, India Lat 19.960256° Long 73.641424° Wednesday, 18/03/2026 12:22 PM GMT +05:30</p>  <p>GPS Map Camera Talegaon Anjaneri, Maharashtra, India Xj5r+j7g, Talegaon Anjaneri, Maharashtra 422213, India Lat 19.958959° Long 73.640174° Wednesday, 18/03/2026 11:30 AM GMT +05:30</p>


Particulars	Description
Activity	Academic Site Visit
Title	Academic Site Visit to Rajmudra Constructions, Datir nagar Near XLO Point Ambad Nashik -4220010
Venue	Rajmudra Constructions, Datir nagar Near XLO Point Ambad Nashik -4220010 Mob. No. 8805175754
Date	24 th March 2026
Speaker / Resource Person	Mr. Akash Dawange Sir
Geo- tag photos of the activity	 



Particulars	Description
Activity	Site Visit
Title	Site visit to Maharashtra Engineering Research Institute (MERI) Nashik.
Venue	MERI, Dindori Road, Nashik.
Date	March 25, 2026
Speaker / Resource Person	Er. Yogita Bagul Mo.No. 8888763656
Geo- tag photos of the activity	 <p>Nashik, Maharashtra, India 115/5/10, Cdo Colony, Meri, Cdo-meri Colony, Nashik, Maharashtra 422004, India Lat 20.029056° Long 73.799535° Wednesday, 25/03/2026 12:29 PM GMT +05:30</p> <p>Nashik, Maharashtra, India 2rh2+53j, Cdo-meri Colony, Nashik, Maharashtra 422004, India Lat 20.027928° Long 73.800032° Wednesday, 25/03/2026 01:07 PM GMT +05:30</p>

Particulars	Description
Activity	Academic Site Visit
Title	Site Visit For Bar Bending Schedule.
Venue	Shree Vallabh Apartment 876/36, Gurukrupa Colony Rd, Chavik Chowk Parisar , Suchita Nagar Nashik-422009
Date	25/3/2026
Speaker / Resource Person	Mr. Amol Mahale Project Engineer
Geo- tag photos of the activity	 <p>Nashik, Maharashtra, India 🇮🇳 Shiv Prasad Bangla, Pethe Nagar Rd, Charwak Chowk, Jakhadi Nagar, Indira Nagar, Nashik, Maharashtra 422009, India Lat 19.972456° Long 73.780415° Wednesday, 25/03/2026 11:51 AM GMT +05:30</p>  <p>Nashik, Maharashtra, India 🇮🇳 Devendra, 2, Pethe Nagar Rd, Housing Society, Jakhadi Nagar, Indira Nagar, Nashik, Maharashtra 422009, India Lat 19.972462° Long 73.780302° Wednesday, 25/03/2026 11:35 AM GMT +05:30</p>

Particulars	Description
Activity	Academic Site Visit
Title	Academic Site Visit to Gargoti –The Mineral Museum, Sinnar
Venue	Gargoti -The Mineral Museum, D-59, MIDC Area , Malegaon ,Sinnar, Nashik-422113 Mob. No. 9579272056
Date	01 April , 2026.
Geo- tag photos of the activity	Mr. K. C. Pandey and Mr. Shaha Sir
	 

Particulars	Description
Activity	Academic Site Visit
Title	Academic Site Visit to Gangapur Dam
Venue	Gangapur Dam, Gangapur, Nashik.
Date	April 6, 2026
Speaker / Resource Person	NA
Geo- tag photos of the activity	 <p>Pat, Maharashtra, India Gangapur Dam, Nashik, Pat, Maharashtra 422203, India Lat 20.048833° Long 73.679821° Monday, 06/04/2026 11:16 AM GMT +05:30</p> <p>Pat, Maharashtra, India Gangapur Dam, Nashik, Pat, Maharashtra 422203, India Lat 20.048661° Long 73.679816° Monday, 06/04/2026 11:21 AM GMT +05:30</p>

Particulars	Description
Activity	Academic Site Visit
Title	Academic Site Visit to Darna Dam
Venue	Darna Dam, Igatpuri, Nashik
Date	April 7, 2026
Speaker / Resource Person	NA
Geo- tag photos of the activity	 <p>The first photo shows a group of people in light blue shirts standing near a dam structure. The GPS data overlay indicates the location is Nandgaon Bk, Maharashtra, India, with coordinates Lat 19.8033° Long 73.738182° and a timestamp of Tuesday, 07/04/2026 11:29 AM GMT +05:30.</p> <p>The second photo shows a group of people in light blue shirts posing for a group photo in front of the dam. The GPS data overlay indicates the location is Nandgaon Bk, Maharashtra, India, with coordinates Lat 19.806057° Long 73.739588° and a timestamp of Tuesday, 07/04/2026 11:08 AM GMT +05:30.</p>

Particulars	Description
Activity	Academic Visit
Title	Visit to Gangapur Sewage Treatment Plant, Nashik for T.E. Civil
Venue	Gangapur, Nashik
Date	24/04/2026(Friday)
Speaker / Resource Person	1. Name: Mr.Dusane 2. Designation & Organization: Plant Incharge,Gangapur STP,Nashik. Mobile No.:9371768811
Geo- tag photos of the activity	 <p>Nashik, Maharashtra, India 2pm9+2rp, Gangapur, Nashik, Maharashtra 422222, India Lat 20.032662° Long 73.720046° Friday, 24/04/2026 12:01 PM GMT +05:30</p>  <p>Nashik, Maharashtra, India 2pm9+2rp, Gangapur, Nashik, Maharashtra 422222, India Lat 20.032643° Long 73.719446° Friday, 24/04/2026 12:16 PM GMT +05:30</p>

Particulars	Description
Activity	Academic Site Visit
Title	Academic Site Visit to Cross Drainage Work
Venue	Cross Drainage Work, Left Bank Canal of Godavari River, Near NIT Polytechnic, Nashik
Date	April 27, 2026
Speaker / Resource Person	NA
Geo- tag photos of the activity	